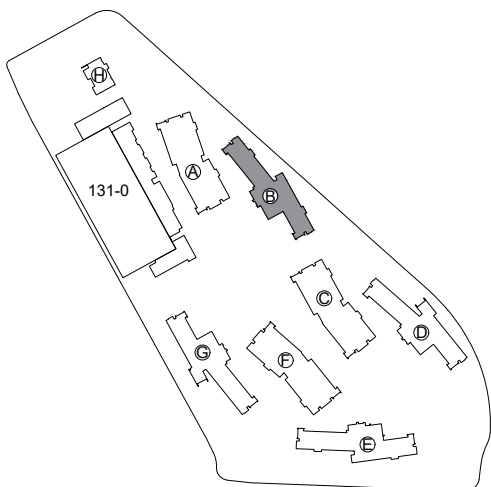
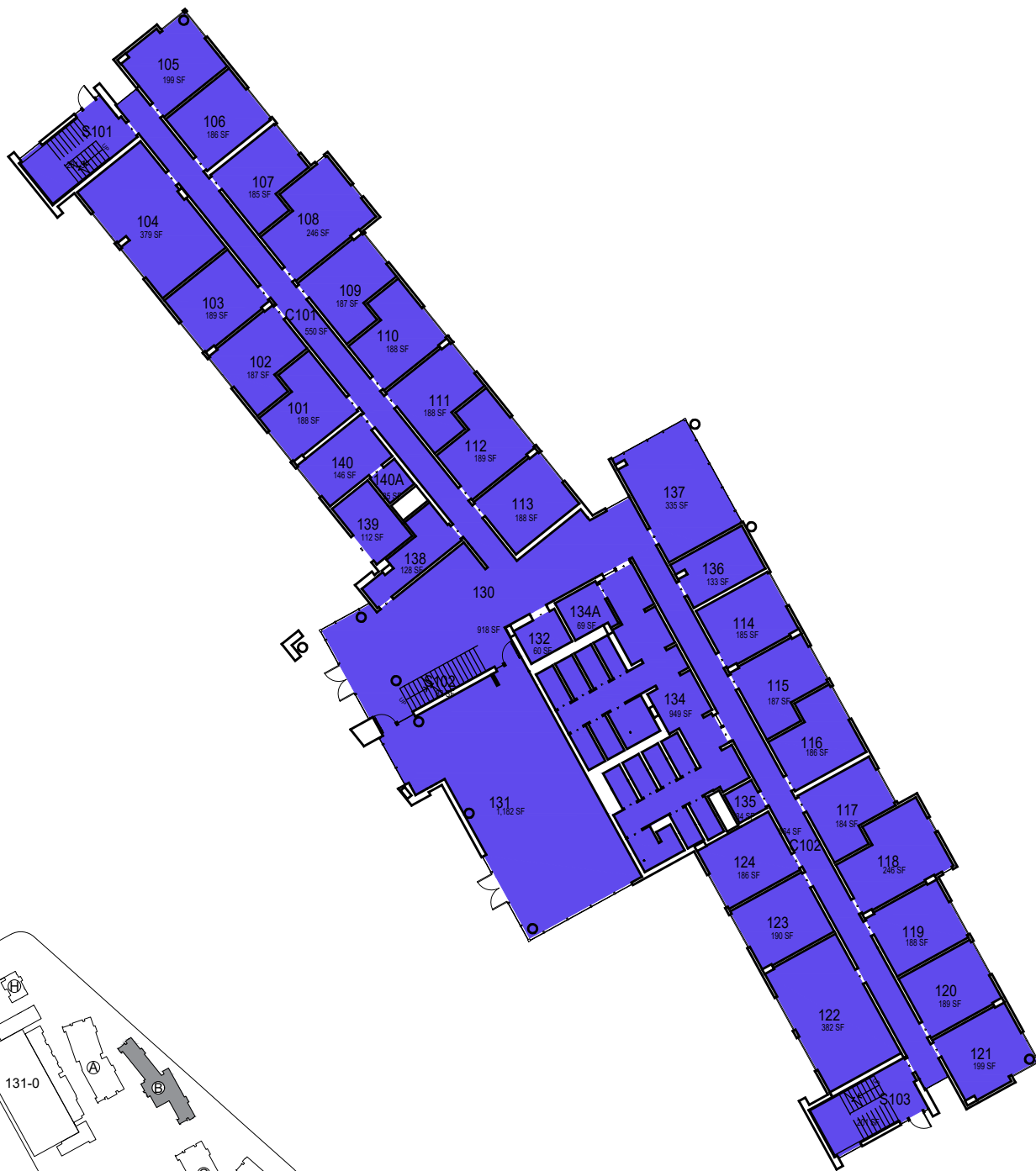


O:\Planroom\Database\building_Floor_Plans\Plan_Book\Building 172-B_elewexe.dwg AutoCAD PDF (High Quality Print).pc3 ANSI full bleed A (8.50 x 11.00 inches) CP Floor Plans.ctb



VICINITY MAP



CAL POLY

elewexe

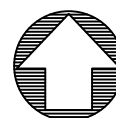
Floor 1

Space Data http://afd.calpoly.edu/facilities/spacefacility/space_data.asp

FACILITIES MANAGEMENT AND DEVELOPMENT

00000 UNASSIGN	107500 OCOB	120000 ACAD AFRS	137500 UNIV DEV
102500 CAFES	110000 CLA	120400 ITS	140000 STUD AFRS
105000 CAED	112500 CENG	121300 DIV/INCL	145000 PRESIDENT
117500 CSM	125000 AFD	150000 UNIV SUP	

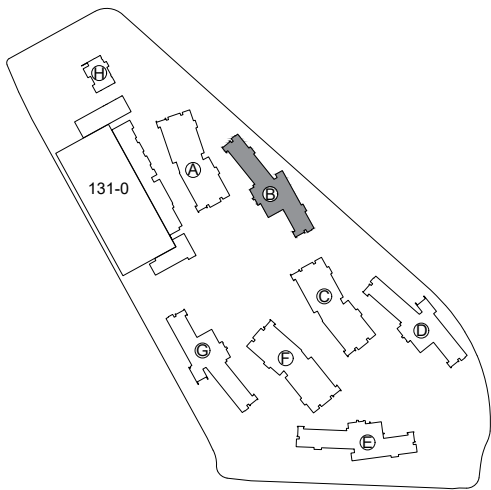
October 2020



1" = 30'-0"

College/Division

O:\Planroom\Database\building_Floor_Plans\Plan_Book\Building 172-B_elewexe.dwg AutoCAD PDF (High Quality Print).pc3 ANSI full bleed A (8.50 x 11.00 Inches) CP Floor Plans.ctb



VICINITY MAP



CAL POLY

elewexe

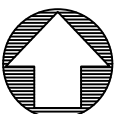
Floor 2
Space Data http://afd.calpoly.edu/facilities/spacefacility/space_data.asp

FACILITIES MANAGEMENT AND DEVELOPMENT

00000 UNASSIGN	107500 OCOB	120000 ACAD AFRS	137500 UNIV DEV
102500 CAFES	110000 CLA	120400 ITS	140000 STUD AFRS
105000 CAED	112500 CENG	121300 DIV/INCL	145000 PRESIDENT
117500 CSM	125000 AFD	150000 UNIV SUP	

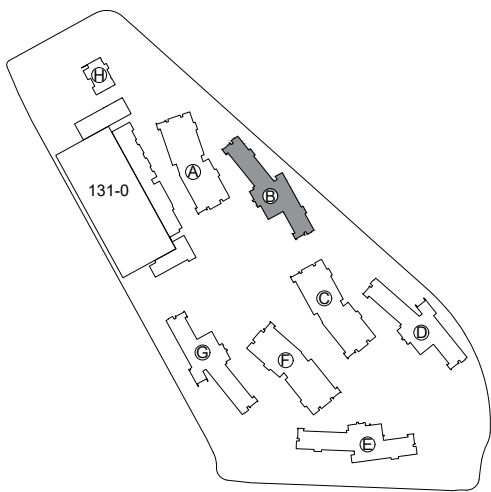
College/Division

October 2020



1" = 30'-0"

O:\Planroom\Database\building_Floor_Plans\Plan_Book\Building 172-B_elewexe.dwg AutoCAD PDF (High Quality Print).pc3 ANSI full bleed A (8.50 x 11.00 Inches) CP Floor Plans.ctb



VICINITY MAP



CAL POLY

elewexe

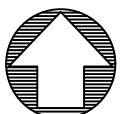
Floor 3
Space Data http://afd.calpoly.edu/facilities/spacefacility/space_data.asp

FACILITIES MANAGEMENT AND DEVELOPMENT

00000 UNASSIGN	107500 OCOB	120000 ACAD AFRS	137500 UNIV DEV
102500 CAFES	110000 CLA	120400 ITS	140000 STUD AFRS
105000 CAED	112500 CENG	121300 DIV/INCL	145000 PRESIDENT
117500 CSM	125000 AFD	150000 UNIV SUP	

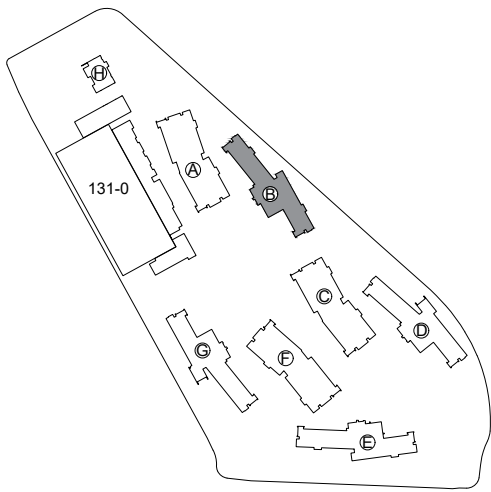
College/Division

October 2020



1" = 30'-0"

O:\Planroom\Database\building_Floor_Plans\Plan_Book\Building 172-B_elewexe.dwg AutoCAD PDF (High Quality Print).pc3 ANSI full bleed A (8.50 x 11.00 inches) CP Floor Plans.ctb



VICINITY MAP



CAL POLY

elewexe

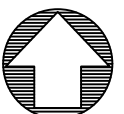
Floor 4
Space Data http://afd.calpoly.edu/facilities/spacefacility/space_data.asp

FACILITIES MANAGEMENT AND DEVELOPMENT

00000 UNASSIGN	107500 OCOB	120000 ACAD AFRS	137500 UNIV DEV
102500 CAFES	110000 CLA	120400 ITS	140000 STUD AFRS
105000 CAED	112500 CENG	121300 DIV/INCL	145000 PRESIDENT
117500 CSM	125000 AFD	150000 UNIV SUP	

College/Division

October 2020



1" = 30'-0"